

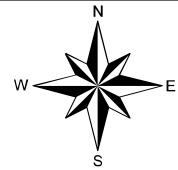
Fort McCoy Non-Hunting/Fishing Activities

Appendix H to Fort McCoy
Regulation 420-29

Important

Fort McCoy has Land Rehabilitation and Maintenance (LRAM) sites in training areas on the installation. LRAM sites are clearly marked with red and white signs and yellow LRAM tape. Seibert stakes (red and yellow in color) are used to mark the perimeter of sensitive areas; a black vertical stripe on the stake indicates you are within the site. DO NOT DRIVE within, DIG, or DISTURB any LRAM sites and obey posted signs.

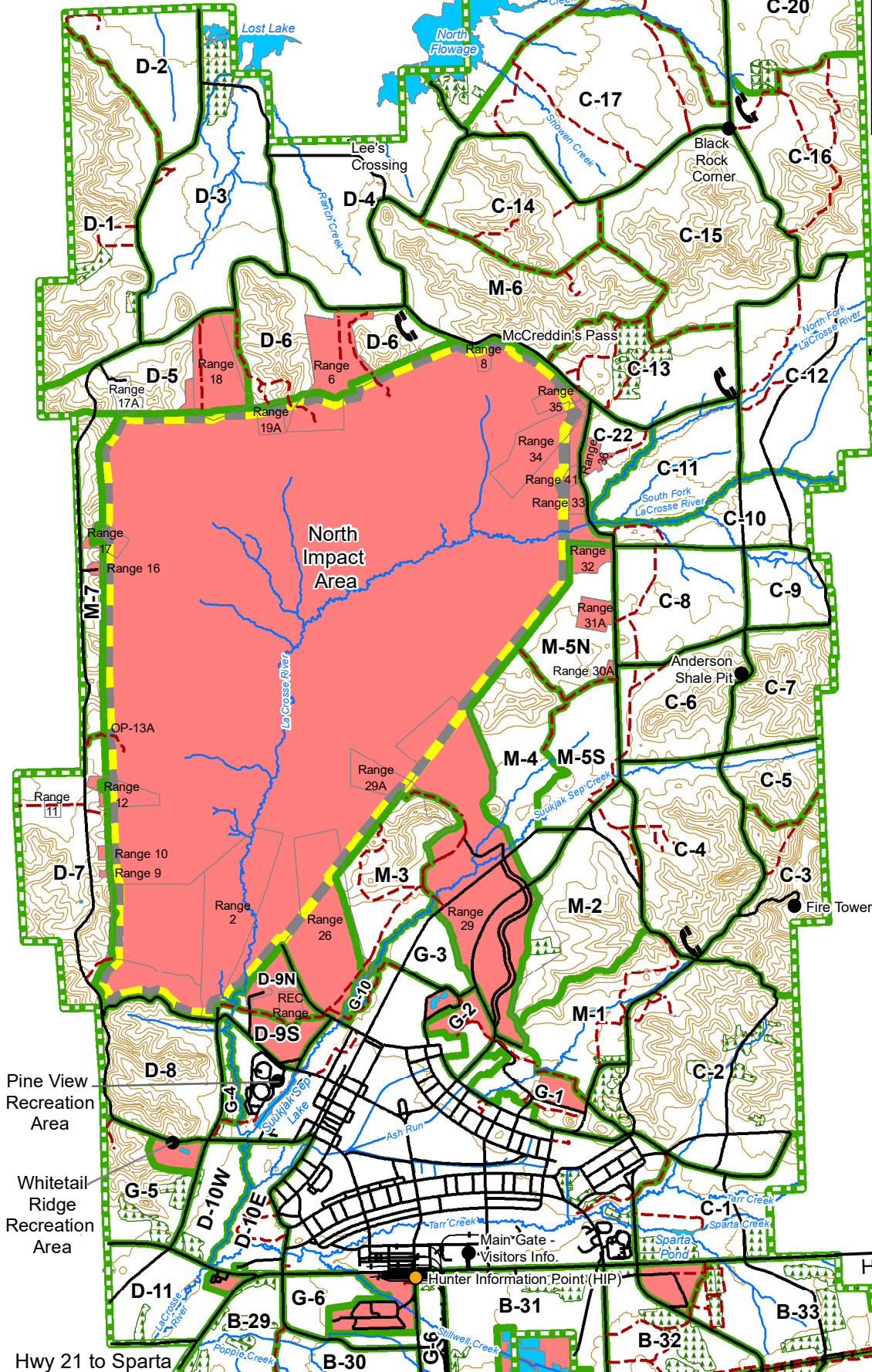
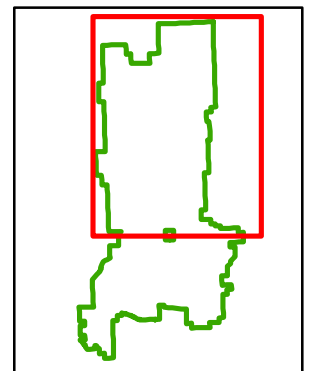
Vehicle traffic is PROHIBITED on the Fort McCoy boundary and North Impact Area firebreaks.



0 0.5 1 1.5 Miles

Legend

- Fort McCoy Boundary
- Training Area Boundary
- North Impact Area Boundary
- No Entry
- Emergency Phone
- Hunter Information Point (HIP)
- Main Roads
- Trails
- Railroad
- Red Pine Plantation
- Contours
- Lakes
- Rivers/Streams/Creeks



Fort McCoy Non-Hunting/Fishing Activities

Appendix H to Fort McCoy
Regulation 420-29

Important

Fort McCoy has Land Rehabilitation and Maintenance (LRAM) sites in training areas on the installation. LRAM sites are clearly marked with red and white signs and yellow LRAM tape. Seibert stakes (red and yellow in color) are used to mark the perimeter of sensitive areas; a black vertical stripe on the stake indicates you are within the site. DO NOT DRIVE within, DIG, or DISTURB any LRAM sites and obey posted signs.

Vehicle traffic is PROHIBITED on the Fort McCoy boundary and North Impact Area firebreaks.

Directorate of Public Works
Fort McCoy NRB
Created by: K. Luepke
Map Date: JAN 2023

