

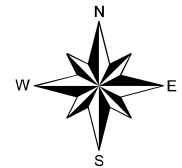
Fort McCoy Trapping Map

Appendix G to Fort McCoy
Regulation 420-29

Important

Fort McCoy has Land Rehabilitation and Maintenance (LRAM) sites in various training areas on the installation. The LRAM program has sites and select trails that are being repaired and revegetated. LRAM sites are clearly marked with red and white signs and yellow LRAM tape and should not be disturbed.

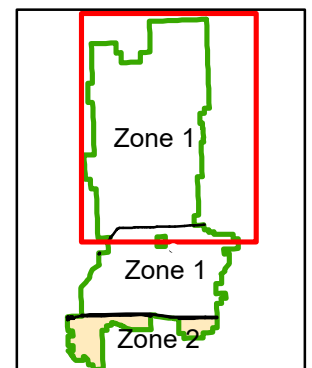
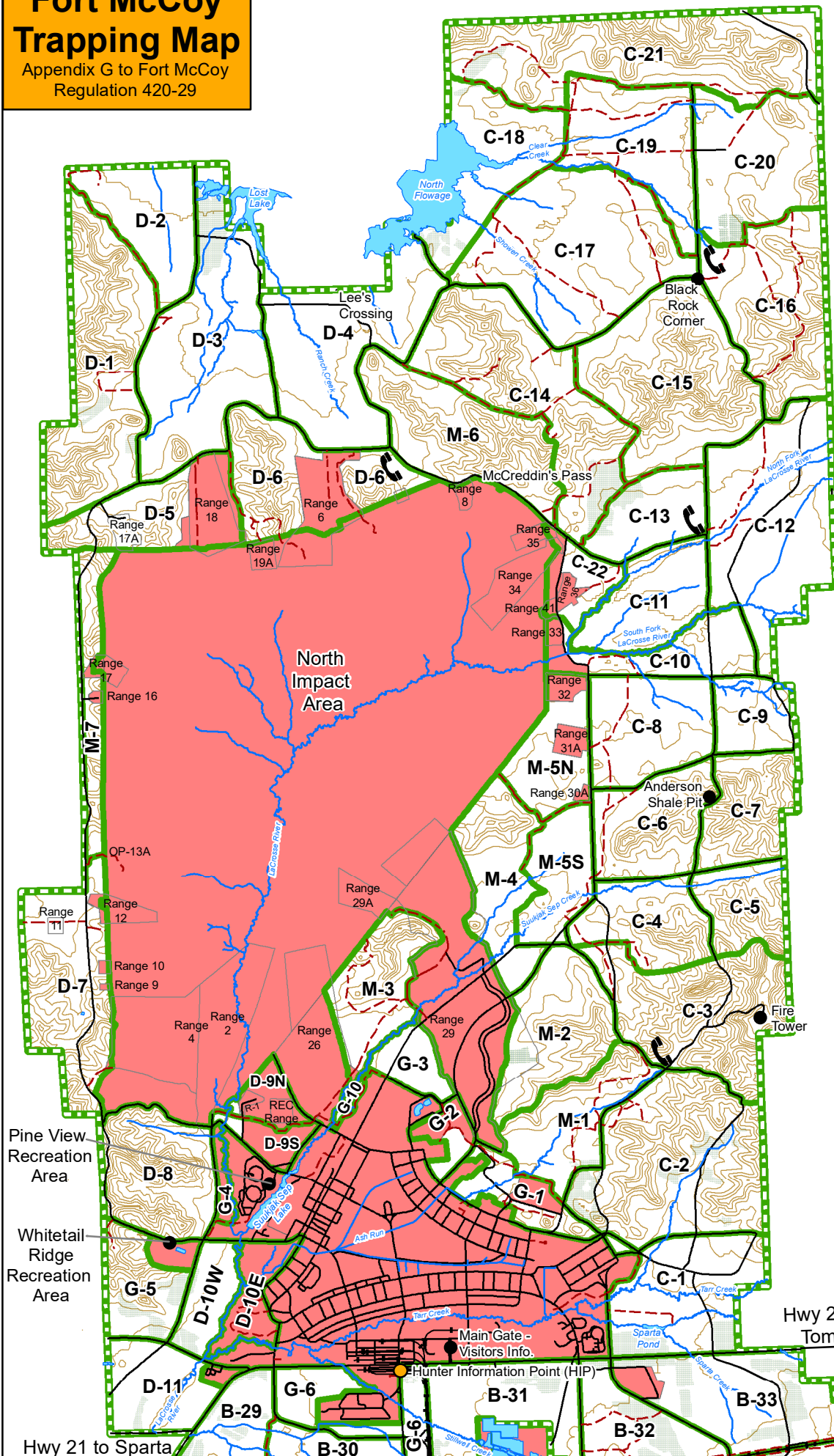
Vehicle traffic is PROHIBITED on the firebreak / boundary of Fort McCoy and the North Impact Area



0 0.5 1 1.5 Miles

Legend

- Fort McCoy Boundary
- Training Area Boundary
- Emergency Phone
- Hunter Information Point (HIP)
- No Trapping
- Main Roads (Firing Across and/or Firing Within 50 Feet of the Centerline is Prohibited)
- Trails
- Railroad
- Red Pine Plantation
- Contours
- Lakes
- Rivers or Streams



Directorate of Public Works
Fort McCoy NRB
Created by: K. Luepke
Map Date: Oct. 2019

Fort McCoy Trapping Map

Appendix G to Fort McCoy
Regulation 420-29

Important

Fort McCoy has Land Rehabilitation and Maintenance (LRAM) sites in various training areas on the installation. The LRAM program has sites and select trails that are being repaired and revegetated. LRAM sites are clearly marked with red and white signs and yellow LRAM tape and should not be disturbed.

Vehicle traffic is PROHIBITED on the firebreak / boundary of Fort McCoy and the North Impact Area

Directorate of Public Works
Fort McCoy NRB
Created by: K. Luepke
Map Date: Oct. 2019

