







Firewood Collection Cantonment Map

Appendix A to Fort McCoy Regulation 200-4

N. Randall July 2022

-  Concentrated Area of Firewood
 -  Railroad
 -  Primary
 -  Secondary
 -  Firewood Areas
 -  Streams/ Rivers
 -  Lakes
 -  Active Ranges
 -  Red Pine
 -  Installation Area
 -  Training Area
- 1 in = 0.5 miles
- 

PineView
Campground

Main Gate -
Visitor Info

TA B-31
Stump Disposal
Site

Firewood cutting permit required.
DO NOT CUT ANY LIVE TREES.

Check I-Sportsman/Game Line before entering an area
for status (open/closed) at
(866) 277-1597 or www.ftmccoy.isportsman.net

DO NOT ENTER CLOSED AREAS FOR ANY REASON.