












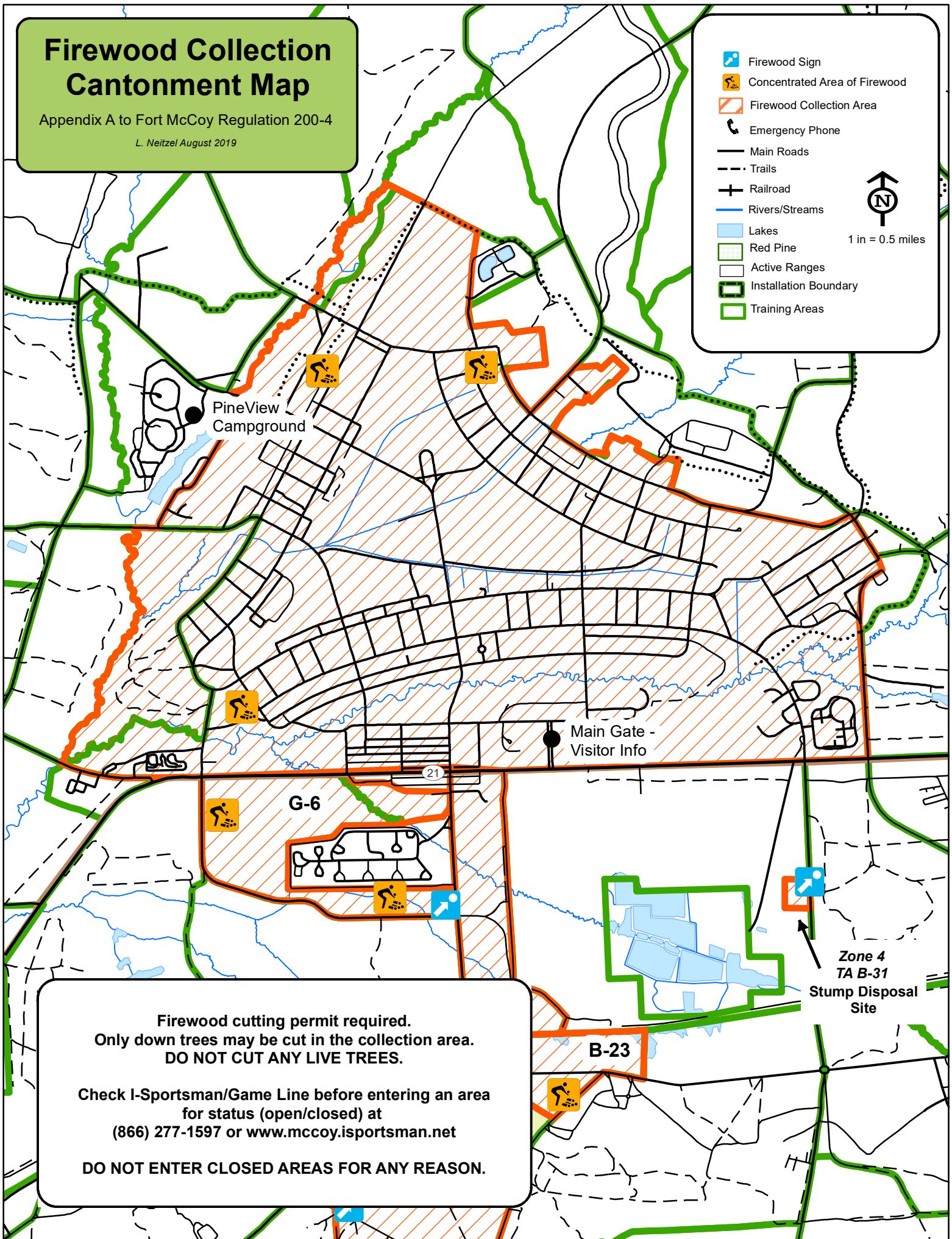


Firewood Collection Cantonment Map

Appendix A to Fort McCoy Regulation 200-4

L. Neitzel August 2019

-  Firewood Sign
 -  Concentrated Area of Firewood
 -  Firewood Collection Area
 -  Emergency Phone
 -  Main Roads
 -  Trails
 -  Railroad
 -  Rivers/Streams
 -  Lakes
 -  Red Pine
 -  Active Ranges
 -  Installation Boundary
 -  Training Areas
- 1 in = 0.5 miles



Firewood cutting permit required.
Only down trees may be cut in the collection area.
DO NOT CUT ANY LIVE TREES.

Check I-Sportsman/Game Line before entering an area
for status (open/closed) at
(866) 277-1597 or www.mccoy.isportsman.net

DO NOT ENTER CLOSED AREAS FOR ANY REASON.