














# Firewood Collection Map

Appendix A to Fort McCoy Regulation 200-4

L. Neitzel August 2019

-  Firewood Sign
-  Concentrated Area of Firewood
-  Firewood Collection Area
-  Emergency Phone
-  Main Roads
-  Trails
-  Railroad
-  Rivers/Streams
-  Lakes
-  Red Pine
-  Active Ranges
-  Installation Boundary
-  Training Areas



1 in = 0.4 miles

Bald Bluff

B-11

B-10

90

16

**Firewood cutting permit required.**  
Standing dead and down trees may be cut in the collection area.  
**DO NOT CUT ANY LIVE TREES.**

Check I-Sportsman/Game Line before entering an area  
for status (open/closed) at  
(866) 277-1597 or [www.mccoy.isportsman.net](http://www.mccoy.isportsman.net)

**DO NOT ENTER CLOSED AREAS FOR ANY REASON.**